



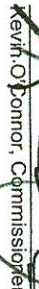





**FINAL EQUALIZATION TABLE  
COUNTY OF BERGEN FOR THE YEAR 2022**

COUNTY PERCENTAGE LEVEL OF  
TAXABLE VALUE OF REAL PROPERTY 100%

We hereby certify this table as of March 10, 2022 that the table reflects the equalization of the property valuations in the several taxing districts before March 10th, Pursuant to Section 54:3-19 of the Revised Statutes, as amended, one certified copy of such Equalization Table, as confirmed, shall be transmitted to each of the following: one to the Director, Division of Taxation; one to the Tax Court; and one to each taxing district in the County.

 Gerald A. Calabrese, President  
 Steven V. Schuster, Commissioner  
 Christopher W. Elierl, Commissioner  
 John L. Schettino, Commissioner  
 Kevin O'Donnor, Commissioner  
 John H. Cross, Commissioner  
 Nicholas P. Lonziso, Commissioner  
 Robert F. Layton, Tax Administrator

|                     | Real Property Exclusive Of Class II Railroad Property |   |   |   | Machinery, Implements, Equipment And All Other Taxable Personal Property Used In Business Of Telephone, Telegraph & Messenger System Companies |  |  |   |   |
|---------------------|---|---|---|---|--|--|--|---|---|
|                     | 1A<br>Aggregate Assessed Value                        | 1B<br>Real Property Ratio of Aggregate Assessed to True Value | 1C<br>Aggregate True Value (Col 1A/ Col 1B) | 1D<br>Amount By Which Col 1A Should be Increased or Decreased to Correspond to Col 1C | 2A<br>Aggregate Assessed Value   | 2B<br>Taxable % Level (The Lower of the County % Assessment Level or the Pre-Tax Year's School Aid District Ratio) | 2C<br>Aggregate True Value (Col 2A / Col 2B) | 2D<br>Aggregate Equalized Valuation (Col 2C * Col 2B) | 2E<br>Amount By Which Col 2A Should be Increased or Decreased to Correspond to Col 2D |
| 01 ALLENDALE        | 1,919,662,300   | 100.22  | 1,915,438,336                               | (4,213,964)   | 100,000  | 100.00   | 100,000                                      | 100,000   | -   |
| 02 ALPINE           | 1,993,262,800   | 105.85  | 1,883,101,370                               | (110,161,430)   | -  | 100.00   | -  | -   | -   |
| 03 BERGENFIELD      | 2,717,204,600   | 77.70   | 3,497,045,817                               | 779,841,217   | 87,730   | 77.70  | 112,909                                      | 87,730  | -   |
| 04 BOGOTA           | 644,806,400   | 67.86   | 950,201,002                                 | 305,394,602   | -  | 67.86  | -  | -   | -   |
| 05 CARLSTADT        | 2,799,859,000   | 105.05  | 2,665,263,208                               | (134,595,792)   | 4,413,386  | 100.00   | 4,413,386                                    | 4,413,386   | -   |
| 06 CLIFFSIDE PARK   | 2,976,517,500   | 78.92   | 3,771,562,975                               | 795,045,475   | 5,759,805  | 78.92  | 7,298,283                                    | 5,759,805   | -   |
| 07 CLOSTER          | 2,410,251,900   | 100.69  | 2,393,735,128                               | (16,516,772)  | 100,000  | 100.00   | 100,000                                      | 100,000   | -   |
| 08 CRESSKILL        | 2,276,071,900   | 97.19   | 2,341,878,691                               | 65,806,791  | -  | 100.00   | -  | -   | -   |
| 09 DEMAREST         | 1,352,691,900   | 81.22   | 1,665,466,511                               | 312,774,611   | 82,810   | 81.22  | 101,958                                      | 82,810  | -   |
| 10 DUMONT           | 1,692,763,240   | 72.77   | 2,326,182,823                               | 633,419,583   | -  | 72.77  | -  | -   | -   |
| 11 ELMWOOD PARK     | 2,097,212,700   | 85.48   | 2,453,454,258                               | 356,241,558   | 89   | 85.48  | 104  | 89  | -   |
| 12 EAST RUTHERFORD  | 2,552,528,700   | 95.36   | 2,676,728,922                               | 124,200,222   | 4,589,279  | 100.00   | 4,589,279                                    | 4,589,279   | -   |
| 13 EDGEWATER        | 4,072,168,155   | 104.94  | 3,880,472,799                               | (191,695,356)   | 1,993,757  | 100.00   | 1,993,757                                    | 1,993,757   | -   |
| 14 EMERSON          | 1,212,242,300   | 83.24   | 1,456,321,840                               | 244,079,540   | 779,764  | 83.24  | 936,766                                      | 779,764   | -   |
| 15 ENGLEWOOD        | 4,529,617,800   | 81.69   | 5,544,886,522                               | 1,015,268,722   | -  | 81.69  | -  | -   | -   |
| 16 ENGLEWOOD CLIFFS | 3,534,421,800   | 101.60  | 3,478,767,520                               | (55,654,280)  | 1,745,565  | 100.00   | 1,745,565                                    | 1,745,565   | -   |
| 17 FAIR LAWN        | 4,315,115,300   | 75.95   | 5,681,521,132                               | 1,366,405,832   | 760  | 75.95  | 1,001  | 760   | -   |
| 18 FAIRVIEW         | 1,548,905,700   | 99.42   | 1,557,941,762                               | 9,036,062   | 1,556,645  | 100.00   | 1,556,645                                    | 1,556,645   | -   |
| 19 FORT LEE         | 6,624,249,820   | 86.36   | 7,670,506,971                               | 1,046,257,151   | 8,161,821  | 86.36  | 9,450,928                                    | 8,161,821   | -   |
| 20 FRANKLIN LAKES   | 4,440,997,000   | 94.97   | 4,676,210,382                               | 235,213,382   | -  | 94.97  | -  | -   | -   |
| 21 GARFIELD         | 2,160,174,500   | 74.19   | 2,911,678,798                               | 751,504,298   | -  | 74.19  | -  | -   | -   |
| 22 GLEN ROCK        | 2,418,336,300   | 87.55   | 2,762,234,495                               | 343,898,195   | -  | 87.55  | -  | -   | -   |



|                         | Real Property Exclusive Of Class II Railroad Property |   |                                       |   | Machinery, Implements, Equipment And All Other Taxable Personal Property Used In Business Of Telephone, Telegraph & Messenger System Companies |  |  |   |   |
|-------------------------|---|---|---------------------------------------|---|--|--|--|---|---|
|                         | 1A  | 1B  | 1C                                    | 1D  | 2A   | 2B   | 2C                                     | 2D  | 2E  |
|                         | Aggregate Assessed Value                              | Real Property Ratio of Aggregate Assessed to Aggregate True Value | Aggregate True Value (Col 1A/ Col 1B) | Amount By Which Col 1A Should be Increased or Decreased to Correspond to Col 1C | Aggregate Assessed Value   | Taxable % Level (The Lower of the County % Assessment Level or the Pre-Tax Year's School Aid District Ratio) | Aggregate True Value (Col 2A / Col 2B) | Aggregate Equalized Valuation (Col 2C * Col 2B) | Amount By Which Col 2A Should be Increased or Decreased to Correspond to Col 2D |
| ELJ 23 HACKENSACK       | 6,838,342.900   | 106.24  | 6,436,693.242                         | (401,649.658)   | -  | 100.00   | -                                      | -   | -   |
| 24 HARRINGTON PARK      | 940,855.350   | 85.10   | 1,105,587.955                         | 164,732.605   | -  | 85.10  | -                                      | -   | -   |
| FE 25 HASBROUCK HEIGHTS | 2,004,004.900   | 98.40   | 2,036,580.346                         | 32,585.446  | 1,185,800  | 100.00   | 1,185,800                              | 1,185,800                                       | -   |
| 26 HAWORTH              | 816,381.700   | 82.78   | 986,206.451                           | 169,824.751   | 572,451  | 82.78  | 691,533                                | 572,451   | -   |
| 27 HILLSDALE            | 1,705,060.200   | 86.66   | 1,967,528.502                         | 262,468.302   | 5,819,616  | 86.66  | 6,715,458                              | 5,819,616                                       | -   |
| 28 HOHOKUS              | 1,190,479.400   | 83.50   | 1,425,723.832                         | 235,244.432   | 100  | 83.50  | 120                                    | 100   | -   |
| L 29 LEONIA             | 1,242,052.500   | 75.16   | 1,652,544.572                         | 410,492.072   | 720,729  | 75.16  | 958,926                                | 720,729   | -   |
| FE 30 LITTLE FERRY      | 1,249,090.200   | 95.96   | 1,301,677.991                         | 52,587.791  | 100,000  | 100.00   | 100,000                                | 100,000   | -   |
| L 31 LODI               | 2,007,563.900   | 71.99   | 2,788,670.510                         | 781,106.610   | 74,160   | 71.99  | 103,014                                | 74,160  | -   |
| L 32 LYNDHURST          | 2,702,806.850   | 79.79   | 3,387,400.489                         | 684,593.639   | 3,767,452  | 79.79  | 4,721,709                              | 3,767,452                                       | -   |
| LE 33 MAHWAH            | 5,786,065.340   | 88.90   | 6,508,509.944                         | 722,444.604   | -  | 88.90  | -                                      | -   | -   |
| ELJ 34 MAYWOOD          | 1,648,785.200   | 100.69  | 1,637,486.543                         | (11,298.657)  | 80,380   | 100.00   | 80,380                                 | 80,380  | -   |
| L 35 MIDLAND PARK       | 1,082,821.500   | 80.35   | 1,347,630.989                         | 264,809.489   | -  | 80.35  | -                                      | -   | -   |
| L 36 MONTVALE           | 2,096,317.870   | 84.61   | 2,477,624.241                         | 381,306.371   | 2,182,455  | 84.61  | 2,579,429                              | 2,182,455                                       | -   |
| L 37 MOONACHIE          | 964,906.200   | 96.53   | 999,592.044                           | 34,685.844  | 1,261,206  | 100.00   | 1,261,206                              | 1,261,206                                       | -   |
| FL 38 NEW MILFORD       | 1,600,941.300   | 74.98   | 2,135,157.775                         | 534,216.475   | 890,825  | 74.98  | 1,188,083                              | 890,825   | -   |
| FL 39 NORTH ARLINGTON   | 2,089,658.200   | 97.33   | 2,146,982.636                         | 57,324.436  | 2,266,574  | 100.00   | 2,266,574                              | 2,266,574                                       | -   |
| FL 40 NORTHVALE         | 869,805.900   | 83.88   | 1,036,984.592                         | 167,188.692   | 908,803  | 83.88  | 1,083,456                              | 908,803   | -   |
| FL 41 NORWOOD           | 1,226,608.600   | 91.07   | 1,346,885.473                         | 120,276.873   | -  | 91.07  | -                                      | -   | -   |
| ELJ 42 OAKLAND          | 2,917,123.943   | 102.66  | 2,841,539.005                         | (75,584.938)  | -  | 100.00   | -                                      | -   | -   |
| ELJ 43 OLD TAPPAN       | 1,726,433.100   | 96.81   | 1,783,321.041                         | 56,887.941  | 1,118,587  | 96.81  | 1,155,446                              | 1,118,587                                       | -   |
| FL 44 ORADEL            | 1,805,005.800   | 97.78   | 1,845,968.705                         | 40,960.905  | 1,700,271  | 100.00   | 1,700,271                              | 1,700,271                                       | -   |
| FL 45 PALISADES PARK    | 3,467,855.500   | 95.39   | 3,635,449.733                         | 167,594.233   | 816,599  | 100.00   | 816,599                                | 816,599   | -   |
| FE 46 PARAMUS           | 10,981,000.720  | 100.60  | 10,915,507.674                        | (65,493.046)  | 6,007,091  | 100.00   | 6,007,091                              | 6,007,091                                       | -   |
| FL 47 PARK RIDGE BOR    | 1,575,000.715   | 82.96   | 1,898,506.166                         | 323,505.451   | 1,346,005  | 82.96  | 1,622,475                              | 1,346,005                                       | -   |
| L 48 RAMSEY             | 3,521,568.200   | 93.30   | 3,774,456.806                         | 252,888.606   | 300,000  | 93.30  | 321,543                                | 300,000   | -   |
| FL 49 RIDGEFIELD        | 2,471,342.200   | 104.08  | 2,374,464.066                         | (96,878.134)  | 1,262,735  | 100.00   | 1,262,735                              | 1,262,735                                       | -   |
| FE 50 RIDGEFIELD PARK   | 1,601,349.300   | 97.26   | 1,646,462.369                         | 45,113.069  | -  | 100.00   | -                                      | -   | -   |
| FL 51 RIDGEWOOD VILLAGE | 5,870,235.600   | 84.43   | 6,952,784.081                         | 1,082,548.481   | -  | 84.43  | -                                      | -   | -   |
| FL 52 RIVEREDGE         | 1,482,363.299   | 74.88   | 1,979,651.842                         | 497,288.543   | 4,467,427  | 74.88  | 5,966,115                              | 4,467,427                                       | -   |



|                       | Real Property Exclusive Of Class II Railroad Property |   |                                       |   | Machinery, Implements, Equipment And All Other Taxable Personal Property Used In Business Of Telephone, Telegraph & Messenger System Companies |  |  |   |   |
|-----------------------|---|---|---------------------------------------|---|--|--|--|---|---|
|                       | 1A  | 1B  | 1C                                    | 1D  | 2A   | 2B   | 2C                                     | 2D  | 2E  |
|                       | Aggregate Assessed Value                              | Real Property Ratio of Aggregate Assessed to Aggregate True Value | Aggregate True Value (Col 1A/ Col 1B) | Amount By Which Col 1A Should be Increased or Decreased to Correspond to Col 1C | Aggregate Assessed Value   | Taxable % Level (The Lower of the County % Assessment Level or the Pre-Tax Year's School Aid District Ratio) | Aggregate True Value (Col 2A / Col 2B) | Aggregate Equalized Valuation (Col 2C * Col 2B) | Amount By Which Col 2A Should be Increased or Decreased to Correspond to Col 2D |
| 53 RIVER VALE         | 2,118,733,300   | 96.64   | 2,192,397,868                         | 73,664,568  | 1,311,441  | 96.64  | 1,357,037                              | 1,311,441                                       | -   |
| 54 ROCHELLE PARK      | 959,972,500   | 86.15   | 1,114,303,540                         | 154,331,040   | -  | 86.15  | -                                      | -   | -   |
| 55 ROCKLEIGH          | 220,805,842   | 113.70  | 194,200,389                           | (26,605,453)  | -  | 100.00   | -                                      | -   | -   |
| 56 RUTHERFORD         | 2,727,218,000   | 85.26   | 3,198,707,483                         | 471,489,483   | 10,392,277   | 85.26  | 12,188,924                             | 10,392,277                                      | -   |
| 57 SADDLE BROOK       | 2,658,193,300   | 95.28   | 2,789,875,420                         | 131,682,120   | -  | 100.00   | -                                      | -   | -   |
| 58 SADDLE RIVER BOR   | 2,572,089,556   | 104.23  | 2,467,705,609                         | (104,383,947)   | -  | 100.00   | -                                      | -   | -   |
| 59 SO. HACKENSACK     | 871,042,000   | 108.60  | 802,064,457                           | (68,977,543)  | -  | 100.00   | -                                      | -   | -   |
| 60 TEANECK TWP        | 5,230,667,600   | 79.96   | 6,541,605,303                         | 1,310,937,703   | -  | 79.96  | -                                      | -   | -   |
| L 61 TENAFLY          | 4,036,371,900   | 84.60   | 4,771,125,177                         | 734,753,277   | -  | 84.60  | -                                      | -   | -   |
| REL 62 TETERBORO      | 467,878,500   | 100.77  | 464,303,364                           | (3,575,136)   | 759,000  | 100.00   | 759,000                                | 759,000   | -   |
| 63 UPPER SADDLE RIVER | 2,277,637,802   | 81.30   | 2,801,522,512                         | 523,884,710   | 100,000  | 81.30  | 123,001                                | 100,000   | -   |
| 64 WALDWICK           | 1,630,264,800   | 88.83   | 1,835,252,505                         | 204,987,705   | 100,000  | 88.83  | 112,575                                | 100,000   | -   |
| 65 WALLINGTON         | 963,303,800   | 73.25   | 1,315,090,512                         | 351,786,712   | 1,239,999  | 73.25  | 1,692,831                              | 1,239,999                                       | -   |
| 66 WASHINGTON TWP     | 1,631,277,500   | 82.82   | 1,969,666,143                         | 338,388,643   | 694,871  | 82.82  | 839,014                                | 694,871   | -   |
| r 67 WESTWOOD         | 2,148,297,500   | 97.99   | 2,192,364,017                         | 44,066,517  | -  | 100.00   | -                                      | -   | -   |
| RE 68 WOODCLIFF LAKE  | 2,158,961,700   | 98.68   | 2,187,841,204                         | 28,879,504  | 1,801,606  | 100.00   | 1,801,606                              | 1,801,606                                       | -   |
| LE 69 WOOD RIDGE      | 1,440,352,400   | 85.48   | 1,685,016,846                         | 244,664,446   | 932,386  | 85.48  | 1,090,765                              | 932,386   | -   |
| 70 WYCKOFF            | 4,773,523,800   | 98.98   | 4,822,715,498                         | 49,191,698  | -  | 98.98  | -                                      | -   | -   |
| TOTAL                 | 174,657,465,802                                       |   | 193,879,946,724                       | 19,222,480,922  | 83,552,257   |  | 94,153,297                             | 83,552,257                                      |   |

R=Revalued r=Reassessed L=In Lieu of Taxes E=Exemption & Abatements C=Compliance PI



FINAL EQUALIZATION TABLE  
COUNTY OF BERGEN FOR THE YEAR 2022

|                     | Equalization Of Replacement Revenues (Pl 1966, c.135 As Amended)   |                                       |  |   |   | Deduct True Value Of Real Property Exclusive Of Class II Railroad Property Where Taxes Are In Default & Liens Unenforceable (Pl 1974 C.166) |   |  | C 441         | NET AMOUNT OF (Col. 1d + Col. 2e + Col. 3e - Col. 4c + In Lieu Col.1.5) |
|---------------------|--|---------------------------------------|--|---|---|---|---|--|---------------|---|
|                     | 3A<br>Business Personal Property Replacement Revenue Received during Preceding Year (Pl 1966 C 135 as amended) | 3B<br>Preceding Year General Tax Rate | 3C<br>Capitalization of Replacement Revenues (Col 3A / Col 3B) | 3D<br>Ratio of Aggregate Assessed Value to Value (Preceding Year Ratio Col 1B in the County Equalization Table) | 3E<br>Assumed Equalized Value of Amount in Col 3C (Col 3C / Col 3D) | 4A<br>Aggregate Assessed Value  | 4B<br>Real Property Ratio of Aggregate Assessed to Aggregate True | 4C<br>Aggregate True Value (Col 4A / Col 4B) |               |   |
| 01 ALLENDALE        | 46,442.00  | 2.349                                 | 1,977,097  | 100.17  | 1,973,742   | 100.22  | -   | 11,202,503                                   | 8,962,281     |   |
| 02 ALPINE           | 14,812.00  | 0.777                                 | 1,906,306  | 101.32  | 1,881,471   | 105.85  | -   | -  | (108,279,959) |   |
| 03 BERGENFIELD      | 227,290.00   | 3.322                                 | 6,841,963  | 82.01   | 8,342,840   | 77.70   | -   | -  | 788,184,057   |   |
| 04 BOGOTA           | 261,020.00   | 4.138                                 | 6,307,878  | 69.24   | 9,110,165   | 67.86   | -   | -  | 314,504,767   |   |
| 05 CARLSTADT        | 349,044.00   | 1.813                                 | 19,252,289   | 99.65   | 19,319,909  | 105.05  | -   | 631,360                                      | (114,644,523) |   |
| 06 CLIFFSIDE PARK   | 150,927.00   | 2.517                                 | 5,996,305  | 82.42   | 7,275,303   | 78.92   | -   | 45,024,567                                   | 847,345,345   |   |
| 07 CLOSTER          | 94,024.00  | 2.304                                 | 4,080,903  | 100.11  | 4,076,419   | 100.69  | -   | 1,727,685                                    | (10,712,668)  |   |
| 08 CRESSKILL        | 67,867.00  | 2.442                                 | 2,779,156  | 97.96   | 2,837,031   | 97.19   | -   | -  | 68,643,822    |   |
| 09 DEMAREST         | 14,453.00  | 2.769                                 | 521,957  | 82.81   | 630,307   | 81.22   | -   | 216,669                                      | 313,621,587   |   |
| 10 DUMONT           | 68,051.00  | 3.864                                 | 1,761,154  | 75.59   | 2,329,877   | 72.77   | -   | 13,564,900                                   | 649,314,360   |   |
| 11 ELMWOOD PARK     | 422,264.00   | 3.026                                 | 13,954,527   | 86.54   | 16,124,945  | 85.48   | -   | -  | 372,366,503   |   |
| 12 EAST RUTHERFORD  | 406,957.00   | 1.797                                 | 22,646,466   | 95.18   | 23,793,303  | 95.36   | -   | 4,674,336                                    | 152,667,861   |   |
| 13 EDGEWATER        | 767,547.00   | 2.253                                 | 34,067,776   | 82.33   | 41,379,541  | 104.94  | -   | 25,423,975                                   | (124,891,840) |   |
| 14 EMERSON          | 71,941.00  | 2.969                                 | 2,423,072  | 89.40   | 2,710,371   | 83.24   | -   | 202,115                                      | 246,992,026   |   |
| 15 ENGLEWOOD        | 648,291.00   | 2.890                                 | 22,432,215   | 86.45   | 25,948,195  | 81.69   | -   | 31,311,548                                   | 1,072,528,465 |   |
| 16 ENGLEWOOD CLIFFS | 296,197.00   | 1.124                                 | 26,352,046   | 97.94   | 26,906,316  | 101.60  | -   | -  | (28,753,964)  |   |
| 17 FAIR LAWN        | 758,667.00   | 3.456                                 | 21,952,170   | 78.91   | 27,819,250  | 75.95   | -   | 509,763                                      | 1,394,794,845 |   |
| 18 FAIRVIEW         | 212,947.00   | 2.479                                 | 8,590,036  | 99.99   | 8,590,895   | 99.42   | -   | -  | 17,626,957    |   |
| 19 FORT LEE         | 147,976.00   | 2.432                                 | 6,084,539  | 90.71   | 6,707,683   | 86.36   | -   | 909,746                                      | 1,053,874,580 |   |
| 20 FRANKLIN LAKES   | 74,212.00  | 1.662                                 | 4,465,223  | 99.09   | 4,506,230   | 94.97   | -   | 3,086,866                                    | 242,806,478   |   |
| 21 GARFIELD         | 479,103.00   | 3.028                                 | 15,822,424   | 77.33   | 20,460,913  | 74.19   | -   | 5,762,929                                    | 777,728,140   |   |
| 22 GLEN ROCK        | 103,794.00   | 3.043                                 | 3,410,910  | 86.94   | 3,923,292   | 87.55   | -   | -  | 347,821,487   |   |



|    | Equalization Of Replacement Revenues (Pl 1966, c.135 As Amended)   |                                 |  |  |   |                          | Deduct True Value Of Real Property Exclusive Of Class II Railroad Property Where Taxes Are In Default & Liens Unenforceable (Pl 1974 C.166) | C 441                                  | NET AMOUNT OF (Col. 1d + Col. 2e + Col. 3e - Col. 4c + In Lieu Col. 5) |  |
|----|--|---------------------------------|--|--|---|--------------------------|---|--|--|--|
|    | 3A   | 3B                              | 3C   | 3D   | 3E  | 4A                       |   |  |  | 4B   |
|    | Business Personal Property Replacement Revenue Received during Preceding Year (Pl 1966 C 135 as amended) | Preceding Year General Tax Rate | Capitalization of Replacement Revenues (Col 3A / Col 3B) | Ratio of Aggregate Assessed Value to Aggregate True Value (Preceding Year Ratio Col 1B in the County Equalization Table) | Assumed Equalized Value of Amount in Col 3C (Col 3C / Col 3D) | Aggregate Assessed Value | Real Property Ratio of Aggregate Assessed to Aggregate True   | Aggregate True Value (Col 4A / Col 4B) | In Lieu True Value   | Transfer to Col 10 County Abstract of Ratables |
| 23 | HACKENSACK   | 1,404,865.00                    | 3.358  | 41,836,361   | 94.94   | 44,066,106               | 106.24  | -                                      | 57,953,692   | (299,629,860)                                  |
| 24 | HARRINGTON PARK  | 11,710.00                       | 2.960  | 395,608  | 87.67   | 451,247                  | 85.10   | -                                      | -  | 165,183,852                                    |
| 25 | HASBROUCK HEIGHTS  | 103,308.00                      | 2.824  | 3,658,215  | 98.66   | 3,707,901                | 98.40   | -                                      | -  | 36,293,347                                     |
| 26 | HAWORTH  | 19,974.00                       | 2.944  | 678,465  | 85.98   | 789,096                  | 82.78   | -                                      | -  | 170,613,847                                    |
| 27 | HILLSDALE  | 83,861.00                       | 2.966  | 2,827,411  | 90.16   | 3,135,993                | 86.66   | -                                      | 1,487,381  | 267,091,676                                    |
| 28 | HOHOKUS  | 33,545.00                       | 2.251  | 1,490,227  | 88.82   | 1,677,806                | 83.50   | -                                      | -  | 236,922,238                                    |
| 29 | LEONIA   | 50,899.00                       | 3.201  | 1,590,097  | 79.91   | 1,989,860                | 75.16   | -                                      | 600,600  | 413,082,552                                    |
| 30 | LITTLE FERRY   | 109,756.00                      | 3.234  | 3,393,816  | 93.88   | 3,615,058                | 95.96   | -                                      | -  | 56,202,849                                     |
| 31 | LODI   | 363,125.00                      | 3.305  | 10,987,141   | 74.16   | 14,815,454               | 71.99   | -                                      | -  | 795,922,064                                    |
| 32 | LYNDHURST  | 471,525.00                      | 3.040  | 15,510,691   | 83.99   | 18,467,307               | 79.79   | -                                      | 759,211  | 703,820,157                                    |
| 33 | MAHWAH   | 416,433.00                      | 1.951  | 21,344,593   | 89.90   | 23,742,595               | 88.90   | -                                      | 1,159,939  | 747,347,138                                    |
| 34 | MAYWOOD  | 158,801.00                      | 2.434  | 6,524,281  | 101.66  | 6,417,746                | 100.69  | -                                      | -  | (4,880,911)                                    |
| 35 | MIDLAND PARK   | 138,366.00                      | 3.196  | 4,329,349  | 83.38   | 5,192,311                | 80.35   | -                                      | 6,778,540  | 276,780,340                                    |
| 36 | MONTVALE   | 149,682.00                      | 2.458  | 6,089,585  | 87.58   | 6,953,169                | 84.61   | -                                      | 341,264  | 388,600,804                                    |
| 37 | MOONACHIE  | 146,717.00                      | 2.295  | 6,392,898  | 93.99   | 6,801,679                | 96.53   | -                                      | 831,680  | 42,319,203                                     |
| 38 | NEW MILFORD  | 73,146.00                       | 3.648  | 2,005,099  | 77.09   | 2,600,985                | 74.98   | -                                      | -  | 536,817,460                                    |
| 39 | NORTH ARLINGTON  | 151,182.00                      | 2.802  | 5,395,503  | 96.95   | 5,565,243                | 97.33   | -                                      | -  | 62,889,679                                     |
| 40 | NORTHVALE  | 205,393.00                      | 3.026  | 6,787,607  | 88.28   | 7,668,726                | 83.88   | -                                      | -  | 174,847,418                                    |
| 41 | NORWOOD  | 61,563.00                       | 2.575  | 2,390,796  | 91.97   | 2,589,539                | 91.07   | -                                      | -  | 122,876,412                                    |
| 42 | OAKLAND  | 139,196.00                      | 3.070  | 4,534,072  | 82.99   | 5,463,396                | 102.66  | -                                      | -  | (70,121,542)                                   |
| 43 | OLD TAPPAN   | 38,691.00                       | 2.123  | 1,822,468  | 99.09   | 1,839,205                | 96.81   | -                                      | -  | 58,727,146                                     |
| 44 | ORADELL  | 64,817.00                       | 2.796  | 2,318,205  | 97.14   | 2,386,458                | 97.78   | -                                      | -  | 43,367,383                                     |
| 45 | PAUSADES PARK  | 145,260.00                      | 1.584  | 9,170,455  | 98.65   | 9,295,950                | 95.39   | -                                      | -  | 176,890,183                                    |
| 46 | PARAMUS  | 1,237,719.00                    | 1.654  | 74,831,862   | 100.79  | 74,245,324               | 100.60  | -                                      | -  | 8,752,278                                      |
| 47 | PARK RIDGE BOR   | 84,359.00                       | 3.020  | 2,793,344  | 85.80   | 3,255,646                | 82.96   | -                                      | 11,217,952   | 337,979,049                                    |
| 48 | RAMSEY   | 232,051.00                      | 2.593  | 8,949,132  | 94.75   | 9,444,994                | 93.30   | -                                      | 2,745,674  | 265,079,214                                    |
| 49 | RIDGEFIELD   | 218,106.00                      | 2.588  | 8,427,589  | 75.37   | 11,181,623               | 104.08  | -                                      | -  | (85,696,511)                                   |
| 50 | RIDGEFIELD PARK  | 211,883.00                      | 3.290  | 6,440,213  | 94.94   | 6,783,456                | 97.26   | -                                      | -  | 51,896,525                                     |
| 51 | RIDGEWOOD VILLAGE  | 256,346.00                      | 2.708  | 9,466,248  | 85.97   | 11,011,106               | 84.43   | -                                      | -  | 1,093,559,567                                  |
| 52 | RIVEREDGE  | 82,811.00                       | 3.627  | 2,283,182  | 75.54   | 3,022,481                | 74.88   | -                                      | -  | 500,311,024                                    |



|                       | Equalization Of Replacement Revenues (Pl 1966, c.135 As Amended)  |                                       |  |  |   |                                | Deduct True Value Of Real Property Exclusive Of Class II Railroad Property Where Taxes Are In Default & Liens Unenforceable (Pl 1974 C.166) | C 441       | NET AMOUNT OF (Col. 1d + Col. 2e + Col. 3e - Col. 4c + In Lieu Col. 1.5) |   |
|-----------------------|---|---------------------------------------|--|--|---|--------------------------------|---|-------------|--|---|
|                       | 3A<br>Business Personal Property Replacement Revenue Received during Preceding Year (Pl. 1966 C 135 as amended) | 3B<br>Preceding Year General Tax Rate | 3C<br>Capitalization of Replacement Revenues (Col 3A / Col 3B) | 3D<br>Ratio of Aggregate Assessed Value to Aggregate True Value (Preceding Year Ratio Col 1B In the County Equalization Table) | 3E<br>Assumed Equalized Value of Amount in Col 3C (Col 3C / Col 3D) | 4A<br>Aggregate Assessed Value |   |             |  | 4B<br>Real Property Ratio of Aggregate Assessed to Aggregate True |
| 53 RIVER VALE         | 62,067.00   | 2.583                                 | 2,402,904  | 100.15   | 2,399,305   |                                |   | -           | -  | 76,063,873  |
| 54 ROCHELLE PARK      | 94,641.00   | 2.609                                 | 3,627,482  | 93.19  | 3,892,566   |                                |   | 1,341,648   | -  | 159,565,254   |
| 55 ROCKLEIGH          | 39,203.00   | 0.775                                 | 5,058,452  | 117.75   | 4,295,925   |                                |   | -           | -  | (22,309,528)  |
| 56 RUTHERFORD         | 157,260.00  | 2.929                                 | 5,369,068  | 86.12  | 6,234,403   |                                |   | -           | -  | 477,723,886   |
| 57 SADDLE BROOK       | 362,887.00  | 2.604                                 | 13,935,753   | 94.05  | 14,817,388  |                                |   | -           | -  | 146,499,508   |
| 58 SADDLE RIVER BOR   | 4,955.00  | 0.985                                 | 503,046  | 103.56   | 485,753   |                                |   | -           | -  | (103,898,194)   |
| 59 SO. HACKENSACK     | 297,378.00  | 2.522                                 | 11,791,356   | 98.85  | 11,928,534  |                                |   | -           | -  | (57,049,009)  |
| 60 TEANECK TWP        | 373,333.00  | 3.266                                 | 11,466,001   | 81.46  | 14,075,621  |                                |   | 4,471,529   | -  | 1,329,484,853   |
| 61 TENAFLY            | 146,394.00  | 2.657                                 | 5,509,748  | 86.11  | 6,398,500   |                                |   | 1,008,747   | -  | 742,160,524   |
| 62 TETERBORO          | 161,254.00  | 1.144                                 | 14,095,629   | 103.73   | 13,588,768  |                                |   | 59,127,186  | -  | 69,140,818  |
| 63 UPPER SADDLE RIVER | 92,976.00   | 2.468                                 | 3,767,261  | 83.11  | 4,532,861   |                                |   | -           | -  | 528,417,571   |
| 64 WALDWICK           | 88,000.00   | 2.794                                 | 3,149,606  | 93.08  | 3,383,762   |                                |   | -           | -  | 208,381,467   |
| 65 WALLINGTON         | 120,405.00  | 3.149                                 | 3,823,595  | 79.26  | 4,824,117   |                                |   | -           | -  | 356,610,829   |
| 66 WASHINGTON TWP     | 24,535.00   | 2.525                                 | 971,683  | 87.61  | 1,109,101   |                                |   | 82.82       | -  | 339,497,744   |
| 67 WESTWOOD           | 177,692.00  | 2.509                                 | 7,082,184  | 97.58  | 7,257,823   |                                |   | 97.99       | -  | 51,324,340  |
| 68 WOODCLIFF LAKE     | 47,801.00   | 2.190                                 | 2,182,694  | 98.26  | 2,221,345   |                                |   | -           | -  | 31,100,849  |
| 69 WOOD RIDGE         | 403,495.00  | 2.823                                 | 14,293,128   | 84.91  | 16,833,288  |                                |   | 3,604,559   | -  | 265,102,273   |
| 70 WYCKOFF            | 91,124.00   | 1.854                                 | 4,914,995  | 99.40  | 4,944,663   |                                |   | -           | -  | 54,136,361  |
|                       | 15,294,316  |                                       | 622,235,510  |  | 688,079,161   |                                |   | 297,678,564 |  | 20,208,238,647  |

FINAL EQUALIZATION TABLE  
COUNTY OF BERGEN FOR THE YEAR 2022

| TAXING DISTRICT   | EXEMPTIONS        |            |
|-------------------|-------------------|------------|
|                   | TYPE              | AMOUNT     |
| EDGEWATER         | FIRE SUPPRESSION  | 2,444,045  |
| EMERSON           | FIRE SUPPRESSION  | 284,000    |
| FAIR LAWN         | FIRE SUPPRESSION  | 440,700    |
| GARFIELD          | DWELL EXEMPTION   | 50,000     |
| HACKENSACK        | FIRE SUPPRESSION  | 2,059,600  |
| HACKENSACK        | DWELL ABATEMENT   | 632,700    |
| HACKENSACK        | MUL DWELL ABATEME | 1,768,000  |
| HASBROUCK HEIGHTS | FIRE SUPPRESSION  | 551,000    |
| LITTLE FERRY      | COM/IND EXEMPTION | 983,000    |
| LYNDHURST         | FIRE SUPPRESSION  | 215,300    |
| MAHWAH            | FIRE SUPPRESSION  | 2,099,200  |
| MAYWOOD           | FIRE SUPPRESSION  | 117,900    |
| OAKLAND           | FIRE SUPPRESSION  | 61,357     |
| PARAMUS           | FIRE SUPPRESSION  | 1,319,080  |
| PARAMUS           | DWELL EXEMPTION   | 525,000    |
| RIDGEFIELD PARK   | FIRE SUPPRESSION  | 1,976,500  |
| RIDGEFIELD PARK   | DWELL EXEMPTION   | 710,900    |
| WOODCLIFF LAKE    | FIRE SUPPRESSION  | 5,495,700  |
| WOOD RIDGE        | DWELL ABATEMENT   | 279,000    |
| WOOD RIDGE        | DWELL EXEMPTION   | 44,752,100 |



COUNTY OF BERGEN FOR THE YEAR 2022

|                      | CI 1  | Class 1     | Class 2 | Class 2       | 3A    | Class 3A   | 3B    | Class 3B | 4A    | Class 4A      | 4B    | Class 4B      | 4C    | Class 4C      | Total  | *Net Total     |
|----------------------|-------|-------------|---------|---------------|-------|------------|-------|----------|-------|---------------|-------|---------------|-------|---------------|--------|----------------|
|                      | Value | Count       | Value   | Value         | Value | Value      | Value | Value    | Value | Value         | Value | Value         | Value | Value         | Items  | Taxable        |
| 01 ALLENDALE         | 54    | 13,187,700  | 2,257   | 1,638,084,300 | 1     | 894,700    | 5     | 8,300    | 43    | 100,099,500   | 21    | 167,377,800   | -     | -             | 2,381  | 1,919,652,300  |
| 02 ALPINE            | 54    | 72,404,200  | 661     | 1,826,702,600 | -     | -          | -     | -        | 18    | 94,156,000    | -     | -             | -     | -             | 733    | 1,993,262,800  |
| 03 BERGENFIELD       | 33    | 4,559,300   | 6,871   | 2,288,016,800 | -     | -          | -     | -        | 272   | 257,050,200   | 47    | 42,017,100    | 46    | 125,561,200   | 7,269  | 2,717,204,600  |
| 04 BOGOTA            | 47    | 2,576,400   | 2,023   | 533,852,200   | -     | -          | -     | -        | 89    | 56,227,100    | 15    | 16,224,000    | 25    | 35,926,700    | 2,199  | 644,806,400    |
| 05 CARLSBADT         | 75    | 21,167,400  | 1,559   | 694,969,500   | -     | -          | -     | -        | 132   | 408,606,300   | 319   | 1,660,860,200 | 13    | 14,055,600    | 2,098  | 2,799,658,000  |
| 06 CLIFFSIDE PARK    | 123   | 18,473,900  | 6,826   | 2,510,874,600 | -     | -          | -     | -        | 232   | 179,066,400   | 4     | 3,927,500     | 159   | 264,175,100   | 7,344  | 2,976,517,500  |
| 07 CLOSTER           | 53    | 17,045,800  | 2,701   | 2,049,815,100 | 4     | 5,712,700  | 4     | 25,100   | 165   | 293,427,400   | 8     | 44,225,800    | 3     | 9,321,200     | 2,935  | 2,410,251,900  |
| 08 CRESSKILL         | 75    | 17,261,100  | 2,808   | 2,095,831,000 | -     | -          | -     | -        | 73    | 144,492,100   | 2     | 9,166,500     | 2     | 1,950,000     | 2,961  | 2,276,071,900  |
| 09 DEMAREST          | 29    | 11,144,600  | 1,651   | 1,316,741,700 | -     | -          | -     | -        | 7     | 23,455,600    | -     | -             | -     | 1,352,591,900 | 1,688  | 1,352,591,900  |
| 10 DUMONT            | 16    | 1,077,000   | 4,973   | 1,533,153,840 | -     | -          | -     | -        | 142   | 93,386,300    | 11    | 5,497,900     | 24    | 59,648,200    | 5,166  | 1,692,763,240  |
| 11 ELMWOOD PARK      | 35    | 8,259,600   | 4,880   | 1,653,964,100 | -     | -          | -     | -        | 215   | 249,210,300   | 61    | 117,300,000   | 23    | 88,478,700    | 5,224  | 2,097,212,700  |
| 12 EAST RUTHERFORD   | 48    | 28,824,500  | 1,976   | 842,373,300   | -     | -          | -     | -        | 170   | 543,194,800   | 90    | 802,330,500   | 41    | 335,805,600   | 2,325  | 2,552,228,700  |
| 13 EDGEWATER         | 187   | 212,770,600 | 3,890   | 2,397,271,900 | 1     | 288,100    | 1     | 5,100    | 109   | 714,053,400   | 6     | 10,301,100    | 53    | 737,771,155   | 4,245  | 4,072,168,155  |
| 14 EMERSON           | 67    | 16,942,099  | 2,326   | 1,032,987,500 | -     | -          | -     | -        | 121   | 157,213,100   | 10    | 4,806,500     | 60    | 252,690,800   | 2,526  | 1,212,242,300  |
| 15 ENGLEWOOD CLIFFS  | 72    | 41,969,100  | 6,765   | 3,164,440,500 | -     | -          | -     | -        | 500   | 685,652,300   | 126   | 252,690,800   | 1     | 384,875,100   | 7,565  | 4,529,617,800  |
| 16 ENGLEWOOD CLIFFS  | 114   | 57,828,900  | 1,908   | 2,529,953,500 | -     | -          | -     | -        | 125   | 944,895,400   | -     | -             | 1     | 1,750,000     | 2,106  | 3,534,427,800  |
| 17 FAIR LAWN         | 153   | 21,011,500  | 10,312  | 3,467,990,400 | -     | -          | -     | -        | 392   | 489,502,300   | 83    | 204,120,100   | 14    | 142,491,000   | 10,964 | 4,315,115,300  |
| 18 FAIRVIEW          | 52    | 10,336,900  | 2,177   | 951,811,800   | -     | -          | -     | -        | 204   | 246,642,000   | 97    | 116,781,700   | 124   | 223,133,300   | 2,654  | 1,548,906,700  |
| 19 FORT LEE          | 147   | 115,916,240 | 8,338   | 3,962,548,400 | -     | -          | -     | -        | 407   | 901,107,100   | 5     | 6,921,500     | 83    | 1,637,756,580 | 8,980  | 6,624,249,820  |
| 20 FRANKLIN LAKES    | 206   | 58,261,500  | 3,668   | 3,906,254,900 | 2     | 2,089,100  | 7     | 13,400   | 54    | 387,461,900   | 15    | 30,374,200    | 130   | 56,562,000    | 3,955  | 4,440,997,000  |
| 21 GLEN ROCK         | 105   | 15,480,500  | 5,669   | 1,619,885,100 | -     | -          | -     | -        | 432   | 305,223,000   | 67    | 90,459,700    | 3     | 129,126,200   | 6,403  | 2,180,174,500  |
| 22 GLEN ROCK         | 47    | 7,945,300   | 3,870   | 2,231,641,900 | -     | -          | -     | -        | 98    | 144,816,800   | 9     | 26,076,500    | 1     | 7,855,800     | 4,025  | 2,418,336,300  |
| 23 HACKENSACK        | 176   | 65,174,700  | 8,033   | 2,512,702,100 | -     | -          | -     | -        | 1,043 | 2,272,606,600 | 220   | 450,618,700   | 202   | 1,537,240,800 | 9,674  | 6,898,342,900  |
| 24 HARRINGTON PARK   | 50    | 13,205,500  | 1,589   | 869,733,150   | -     | -          | -     | -        | 28    | 67,928,700    | -     | -             | -     | -             | 1,667  | 940,653,350    |
| 25 HASBROUCK HEIGHTS | 95    | 9,651,700   | 3,342   | 1,524,728,600 | -     | -          | -     | -        | 181   | 336,099,500   | 13    | 36,993,000    | 24    | 96,532,100    | 3,695  | 2,004,004,900  |
| 26 HAWORTH           | 74    | 11,584,300  | 1,137   | 721,570,400   | -     | -          | -     | -        | 40    | 83,127,000    | -     | -             | -     | -             | 1,251  | 816,381,700    |
| 27 HILLDALE          | 58    | 6,818,900   | 3,320   | 1,574,249,800 | 2     | 621,800    | 2     | 12,200   | 96    | 96,793,700    | 12    | 11,944,100    | 5     | 14,619,700    | 3,497  | 1,705,060,200  |
| 28 HOBOKUS           | 52    | 14,286,400  | 1,443   | 1,121,854,000 | -     | -          | -     | -        | 40    | 39,039,000    | 1     | 15,300,000    | -     | -             | 1,536  | 1,190,479,400  |
| 29 LEONIA            | 52    | 6,193,100   | 2,435   | 1,067,367,200 | -     | -          | -     | -        | 64    | 75,152,900    | 5     | 22,454,500    | 31    | 70,884,800    | 2,587  | 1,242,052,500  |
| 30 LITTLE FERRY      | 35    | 13,404,000  | 2,246   | 1,427,757,400 | -     | -          | -     | -        | 162   | 168,889,700   | 73    | 152,259,400   | 23    | 145,428,300   | 2,539  | 1,249,090,200  |
| 31 LODI              | 61    | 5,644,200   | 4,457   | 1,427,757,400 | -     | -          | -     | -        | 295   | 282,049,400   | 110   | 155,962,000   | 58    | 136,150,900   | 5,018  | 2,007,563,900  |
| 32 LYNDAURST         | 106   | 48,136,900  | 5,135   | 1,626,247,750 | -     | -          | -     | -        | 316   | 409,119,200   | 91    | 392,797,100   | 58    | 226,505,900   | 5,706  | 2,702,808,850  |
| 33 MAHWAH            | 314   | 70,578,400  | 9,358   | 4,474,797,200 | 14    | 15,957,500 | 23    | 600,540  | 162   | 801,881,300   | 84    | 372,657,700   | 8     | 49,592,700    | 9,963  | 5,786,065,340  |
| 34 MAWYOOD           | 60    | 61,823,900  | 2,129   | 1,225,479,100 | -     | -          | -     | -        | 108   | 170,197,100   | 24    | 103,267,700   | 16    | 88,017,400    | 2,957  | 1,648,785,200  |
| 35 MIDLAND PARK      | 36    | 6,530,000   | 2,202   | 879,948,800   | -     | -          | -     | -        | 136   | 142,744,600   | 38    | 38,282,100    | 5     | 15,436,000    | 2,417  | 1,082,821,500  |
| 36 MONTVALE          | 203   | 75,337,700  | 2,857   | 1,509,240,300 | 3     | 1,939,100  | 4     | 8,500    | 112   | 477,946,700   | 5     | 10,892,500    | 2     | 20,953,000    | 3,186  | 2,066,317,870  |
| 37 MOONACREE         | 18    | 4,539,800   | 594     | 235,217,900   | -     | -          | -     | -        | 42    | 76,993,300    | 143   | 648,155,300   | 20    | 140,220,700   | 797    | 964,906,200    |
| 38 NEW MILFORD       | 29    | 864,500     | 4,151   | 1,371,874,000 | -     | -          | -     | -        | 77    | 84,089,800    | 2     | 3,892,300     | 4,279 | 1,600,941,300 | 4,078  | 2,089,655,200  |
| 39 NORTH ARLINGTON   | 42    | 8,781,500   | 3,728   | 1,486,534,200 | -     | -          | -     | -        | 216   | 220,775,200   | 48    | 210,968,600   | 44    | 162,578,700   | 4,078  | 2,089,655,200  |
| 40 NORTHVALE         | 62    | 7,954,700   | 1,542   | 601,743,900   | -     | -          | -     | -        | 90    | 87,826,900    | 55    | 172,280,400   | 1     | -             | 1,749  | 889,805,900    |
| 41 NORWOOD           | 51    | 7,502,900   | 1,820   | 1,013,979,700 | -     | -          | -     | -        | 51    | 88,605,100    | 45    | 99,977,000    | 4     | 16,500,000    | 1,969  | 1,226,608,600  |
| 42 OAKLAND           | 165   | 27,273,900  | 4,392   | 2,357,046,300 | 4     | 3,652,000  | 12    | 40,200   | 139   | 219,023,643   | 69    | 307,275,700   | 2     | 2,812,200     | 4,783  | 2,917,123,943  |
| 43 OLD TAPPAN        | 40    | 34,058,800  | 2,055   | 1,618,414,500 | 2     | 371,300    | 1     | 2,500    | 50    | 63,280,600    | -     | -             | 5     | 19,305,400    | 2,153  | 1,726,433,100  |
| 44 ORADELL           | 22    | 3,913,700   | 2,641   | 1,578,976,600 | -     | -          | -     | -        | 96    | 208,680,500   | -     | -             | 5     | 13,435,000    | 2,764  | 1,805,005,800  |
| 45 PALMBADES PARK    | 62    | 21,376,800  | 3,821   | 2,597,510,200 | -     | -          | -     | -        | 235   | 437,831,200   | 32    | 130,739,700   | 98    | 280,397,600   | 4,248  | 3,467,655,500  |
| 46 PARAMUS           | 99    | 155,924,900 | 8,108   | 5,710,269,200 | 4     | 2,389,800  | 4     | 10,900   | 464   | 4,887,951,420 | 25    | 157,219,800   | 4     | 67,226,600    | 8,708  | 10,981,000,720 |
| 47 PARK RIDGE BOR    | 36    | 19,072,000  | 2,941   | 1,394,015,215 | -     | -          | -     | -        | 88    | 138,305,800   | 3     | 3,815,600     | 9     | 19,792,100    | 3,077  | 1,575,000,715  |
| 48 RAMSEY            | 67    | 20,899,200  | 5,188   | 2,738,607,500 | -     | -          | -     | 5,200    | 219   | 577,791,500   | 28    | 163,972,500   | 5     | 20,292,300    | 5,488  | 3,521,668,200  |



COUNTY OF BERGEN FOR THE YEAR 2022

|                       | CI 1  | Class 1    | Class 2 | Class 2       | 3A    | Class 3A   | 3B    | Class 3B | 4A          | Class 4A | 4B          | Class 4B | 4C          | Class 4C | Total         | *Net Total |
|-----------------------|-------|------------|---------|---------------|-------|------------|-------|----------|-------------|----------|-------------|----------|-------------|----------|---------------|------------|
|                       | Count | Value      | Count   | Value         | Value | Value      | Value | Value    | Value       | Value    | Value       | Value    | Value       | Value    | Items         | Taxable    |
| 49 RIDGEFIELD         | 81    | 96,384,500 | 2,522   | 1,538,266,500 | -     | -          | -     | 227      | 290,963,700 | 87       | 423,623,500 | 15       | 122,104,000 | 2,932    | 2,471,342,200 |            |
| 50 RIDGEFIELD PARK    | 31    | 19,420,100 | 2,882   | 1,044,162,900 | -     | -          | -     | 172      | 312,166,400 | 37       | 76,901,900  | 44       | 148,698,000 | 3,136    | 1,601,349,300 |            |
| 51 RIDGEWOOD VILLAGE  | 81    | 14,568,000 | 7,430   | 5,218,453,800 | -     | -          | -     | 320      | 477,667,700 | -        | -           | 29       | 159,646,100 | 7,880    | 5,870,235,600 |            |
| 52 RIVEREDGE          | 27    | 2,340,400  | 3,230   | 1,265,740,369 | -     | -          | -     | 126      | 113,401,900 | 2        | 9,882,700   | 16       | 90,997,900  | 3,401    | 1,487,363,299 |            |
| 53 RIVER VALE         | 45    | 34,321,800 | 3,361   | 2,001,900,800 | -     | -          | -     | 33       | 67,991,100  | -        | -           | 5        | 14,519,600  | 3,444    | 2,116,733,300 |            |
| 54 ROCHELLE PARK      | 38    | 13,271,900 | 1,789   | 600,314,500   | -     | -          | -     | 125      | 279,476,600 | 21       | 31,657,200  | 6        | 35,250,300  | 1,989    | 959,972,500   |            |
| 55 ROCKLEIGH          | 9     | 6,440,700  | 74      | 115,258,700   | -     | -          | 3     | 642      | 94,882,100  | 1        | 4,223,300   | -        | -           | 101      | 220,805,842   |            |
| 56 RUTHERFORD         | 65    | 17,196,900 | 5,014   | 2,175,940,200 | -     | -          | -     | 252      | 317,574,800 | 26       | 105,828,300 | 34       | 110,277,800 | 5,391    | 2,727,218,000 |            |
| 57 SADDLE BROOK       | 50    | 15,926,700 | 4,133   | 1,685,547,300 | -     | -          | -     | 144      | 413,427,200 | 78       | 394,650,900 | 9        | 148,611,200 | 4,414    | 2,658,193,300 |            |
| 58 SADDLE RIVER BOR   | 80    | 51,248,200 | 1,283   | 2,419,041,500 | 8     | 29,617,100 | 15    | 49,556   | 72,133,200  | -        | -           | -        | -           | 1,406    | 2,572,089,556 |            |
| 59 SO HACKENSACK      | 54    | 14,428,600 | 522     | 244,641,800   | -     | -          | -     | 52       | 81,318,600  | 167      | 530,655,000 | -        | -           | 795      | 871,042,000   |            |
| 60 TEANECK TWP        | 137   | 21,775,100 | 11,070  | 4,310,716,600 | -     | -          | -     | 384      | 519,149,200 | 13       | 33,574,300  | 66       | 345,452,400 | 11,670   | 5,230,667,600 |            |
| 61 TENAFLY            | 123   | 41,998,800 | 4,484   | 3,715,851,900 | -     | -          | -     | 182      | 234,659,000 | 8        | 10,462,000  | 7        | 33,400,200  | 4,804    | 4,036,371,900 |            |
| 62 TETERBORO          | 17    | 46,367,800 | 7       | 1,428,900     | -     | -          | -     | 8        | 6,174,000   | 54       | 411,639,200 | 3        | 2,268,600   | 89       | 467,878,500   |            |
| 63 UPPER SADDLE RIVER | 102   | 18,501,502 | 2,842   | 2,113,274,000 | -     | -          | -     | 66       | 121,093,600 | 4        | 6,217,700   | 2        | 18,551,000  | 3,016    | 2,277,637,802 |            |
| 64 WALDWICK           | 96    | 8,943,300  | 3,385   | 1,431,060,700 | -     | -          | -     | 125      | 142,157,700 | 19       | 28,493,100  | 1        | 19,600,000  | 3,626    | 1,830,264,800 |            |
| 65 WALLINGTON         | 41    | 21,589,500 | 2,173   | 686,774,800   | -     | -          | -     | 158      | 119,249,100 | 33       | 48,877,600  | 22       | 86,812,800  | 2,427    | 963,303,800   |            |
| 66 WASHINGTON TWP     | 51    | 6,070,300  | 3,379   | 1,579,075,200 | -     | -          | 1     | 2,100    | 46,129,900  | -        | -           | -        | -           | 3,456    | 1,631,277,500 |            |
| 67 WESTWOOD           | 64    | 5,530,800  | 3,109   | 1,447,771,800 | -     | -          | -     | 241      | 438,202,900 | 34       | 57,245,300  | 30       | 199,546,700 | 3,478    | 2,148,297,500 |            |
| 68 WOODCLIFF LAKE     | 52    | 13,048,500 | 1,941   | 1,539,660,800 | 3     | 1,166,100  | 3     | 6,600    | 605,079,700 | -        | -           | -        | -           | 2,055    | 2,158,961,700 |            |
| 69 WOOD RIDGE         | 205   | 53,379,600 | 3,076   | 1,156,581,500 | -     | -          | -     | 72       | 72,810,300  | 23       | 126,401,600 | 16       | 31,179,400  | 3,392    | 1,440,352,400 |            |
| 70 WYCKOFF            | 109   | 26,447,700 | 5,537   | 4,435,700,200 | 2     | 2,493,900  | 1     | 19,400   | 275,438,900 | 17       | 32,481,200  | 2        | 1,942,500   | 5,811    | 4,773,523,800 |            |

Totals 5425 2,043,273,842 252,586 128,945,193,554 50 67,192,200 88 854,538 1,1497 25,036,517,233 2746 9,606,020,300 1,773 8,959,424,135 274165 174,657,465,802

Average 510,500